

ELEVATIONS IN FEET  
ALL OTHER DIMENSIONS IN METRES

# AERODROME OBSTACLE CHART - ICAO

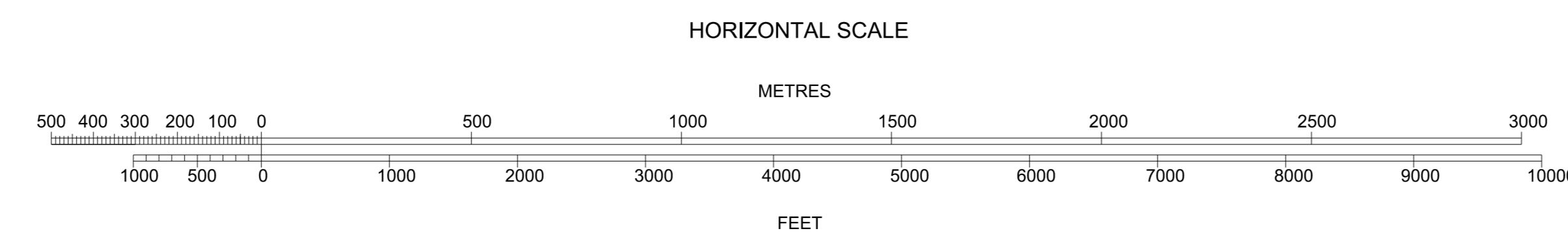
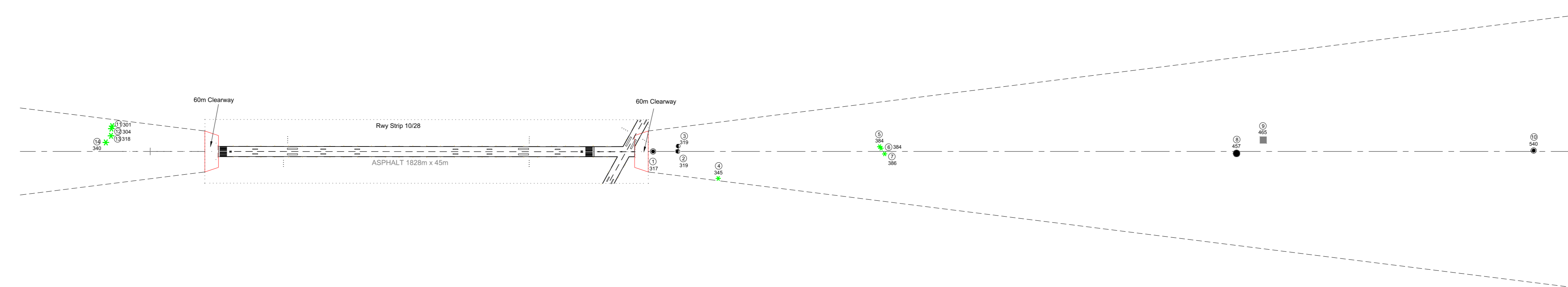
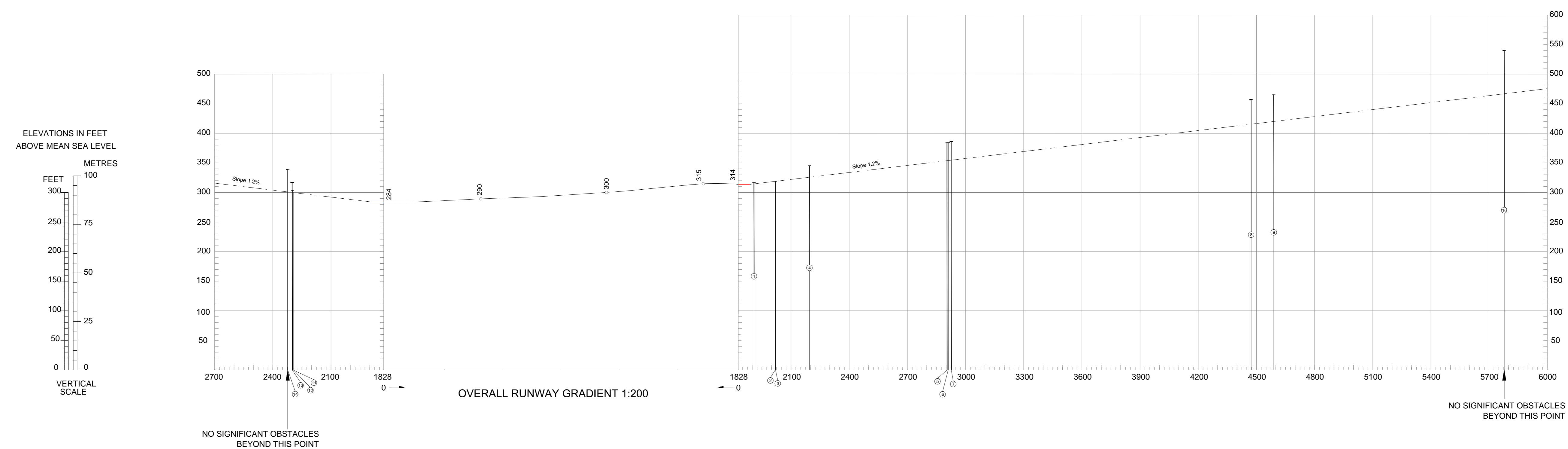
## TYPE A - OPERATING LIMITATIONS

**Casement Aerodrome**  
**REPUBLIC OF IRELAND**  
**RWY 10-28**

MAGNETIC VARIATION 1.97° W (2022)

### Runway 10-28

DECLARED DISTANCES		
RWY 10		RWY 28
1828	TAKE-OFF RUN AVAILABLE	1828
1888	TAKE-OFF DISTANCE AVAILABLE	1888
1828	ACCELERATE-STOP DISTANCE AVAILABLE	1828
1828	LANDING DISTANCE AVAILABLE	1648



### LEGEND

	PLAN	PROFILE
IDENTIFICATION NUMBER	⑩	
HEIGHT AMSL	25	
BUILDING	■	⑬
TREE / BUSH	*	
POLE, AERIAL, TOWER, ETC	⊙	
CHIMNEY	●	
ILS	⊕	

**ORDER OF ACCURACY:** Horizontal 3m; Vertical 1ft  
Aerodrome information current Sep 2022  
Based on survey dated Sep 2022